Zimbabwe Ministry of Mines and Mining Development

P. Mahari

NOV 2017

Implementation of the Mining Cadastre Information Management System

What it is

The Landfolio software, formerly known as the FlexiCadastre is a management system that automates and integrates all key elements of land administration management.

Why invest in a Mining Cadastre system?

Ensure Legal Compliance

Law and Regulations
Mining Agreements
All correct processes followed

Maximise Revenues

Calculate, Collect & Control
Fees, Rates, Rents & Taxes
Royalties, improvement of revenue budgeting,
Independence from government funding

Improve Inspectorate Functions

Health, Safety and Environment
Production & Royalty monitoring
Work program compliance, improve accountability and utilisation of mineral resources

Attract Responsible Investments

Local & foreign
Upstream & downstream
Local beneficiation, accurate records and security of data

Stakeholder Management

Multiple Stakeholders
Complex Relationships
Integrated Processes

Mineral Rights Holders

Oil/Gas Rights Holders

Land Owners

Environmental Areas & Parks

All spheres of Government

Regional & Local Authorities

Local Communities

NGO's & other Stakeholders

Trimble.

Current Situation

Challenges with Revenue Collection due to managing manual documents

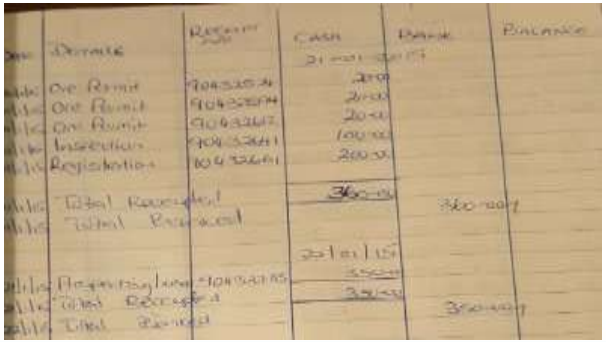

Trimble.

Poor Quality of Paper Based Data

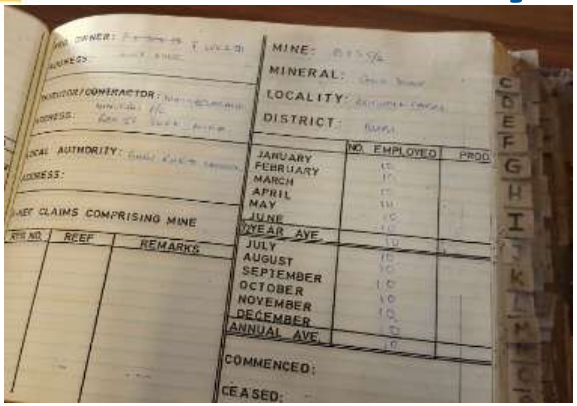

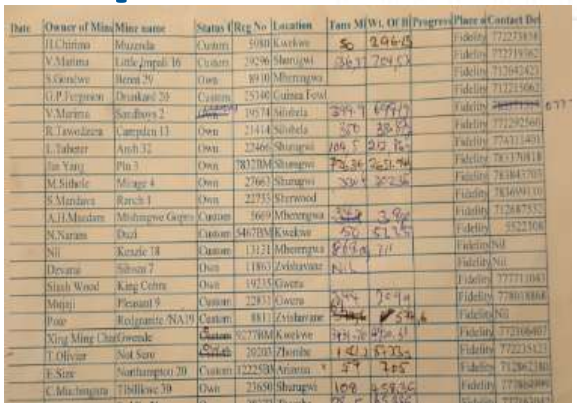



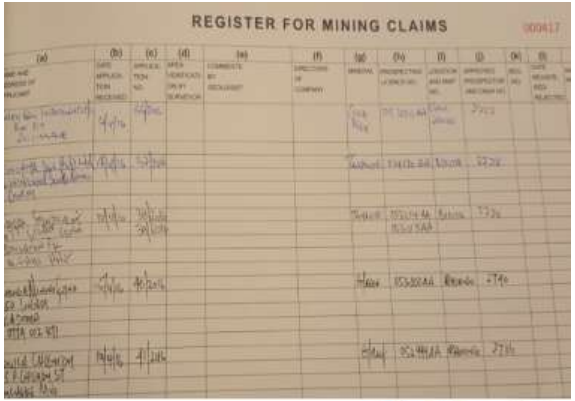

Limited Spatial Data Available

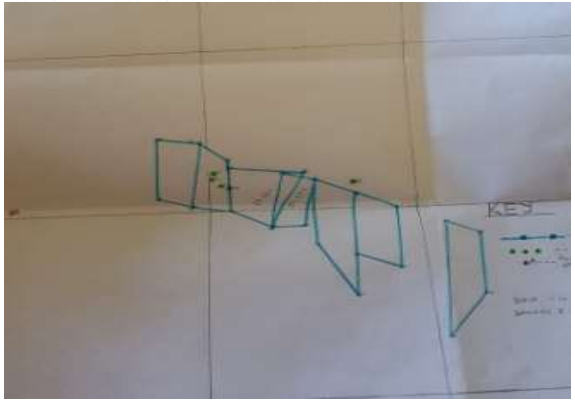



Limited License data stored across the country

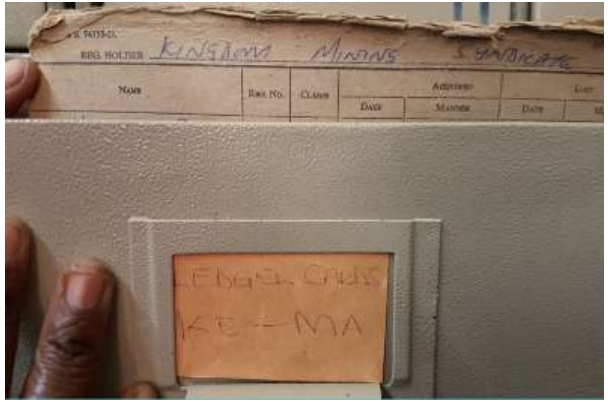

Difficulties in engaging with all Stakeholders

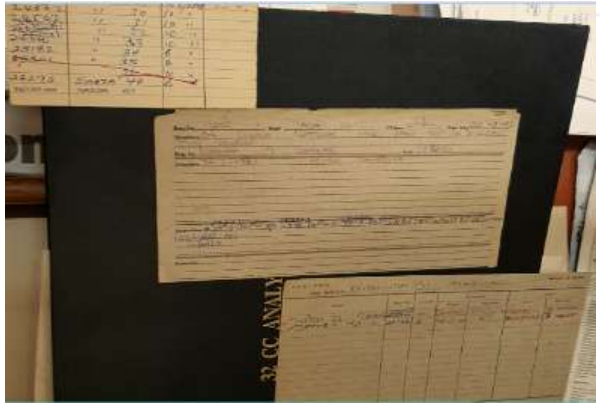

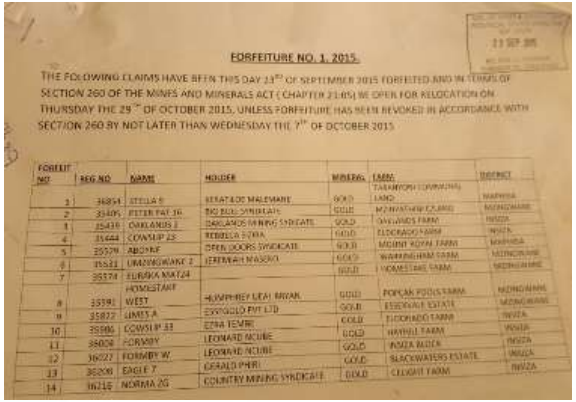

FORFEITURE NO. 1, 2015.

THE FOLOWING CLAIMS HAVE BEEN THIS DAY 23RD OF SEPTEMBER 2015 FORFEITED AND IN TERMS OF SECTION 260 OF THE MINES AND MINERALS ACT (CHAPTER 21:05) WE OPEN FOR RELOCATION ON THURSDAY THE 29TH OF OCTOBER 2015, UNLESS FORFEITURE HAS BEEN REVOKED IN ACCORDANCE WITH SECTION 260 BY NOT LATER THAN WEDNESDAY THE 7TH OF OCTOBER 2015

FORFEIT NO	REG NO	NAME	HOLDER	MINERAL	FARM	DISTRICT
1	36854	STELLA 8	BISTAR 100 MALEMANE	GOLD	TAMAYRON COMMUNAL LAND	MAPHISA
2	35405	PETER PAT 16	BIG BOSS SYNDICATE	GOLD	MONTANYAR COMMUNAL	MONGWANE
3	35416	OAKLANDS 2	OAKLANDS MINING SYNDICATE	GOLD	OAKLANDS FARM	INYAZA
4	35444	COWSUP 23	REBECCA FARM	GOLD	ELDORADO FARM	INYAZA
5	35579	ABOINF	OPEN DOORS SYNDICATE	GOLD	MOUNT KOYN FARM	MAPHISA
6	35621	UMZINGWANE 2	JEREMIAH MASOKO	GOLD	WANNINGHAM FARM	MONGWANE
7	35574	EUROKA MAT24		GOLD	HOMESTAKE FARM	MONGWANE
8	35591	HOMESTAKE WEST	HUMPHREY LEAI MWAK	GOLD	POPCAK FOODS FARM	MONGWANE
9	35872	LIMIS 4	EXPLORGOLD PVT LTD	GOLD	ESIDENAR ESTATE	MONGWANE
10	35986	COWSUP 33	ETHA TEMBE	GOLD	ELDORADO FARM	INYAZA
11	36002	FORMBY	LEONARD NCUBE	GOLD	HAYNILL FARM	INYAZA
12	36027	FORMBY W	LEONARD NCUBE	GOLD	INYAZA BLOCK	INYAZA
13	36206	EAGLE 7	GERALD PHIRI	GOLD	BLACKWATERS ESTATE	INYAZA
14	36216	NORMA 26	COUNTRY MINING SYNDICATE	GOLD	CLEGHIT FARM	INYAZA

ZIMBABWE

MINISTRY OF MINES AND MINING DEVELOPMENT
OFFICE OF THE PROVINCIAL MINING DIRECTOR - MATABELELAND SOUTH
6TH FLOOR, MSC AIR LANDELA GOVERNMENT COMPLEX, BULAWAYO
P.O. Box 308
Bulawayo
Zimbabwe

Telephone: 263-9-66351-3, 66841
Fax: -09-66353

In your reply, please quote the reference

Official communications not to be addressed to individuals

Bank Street/8th Avenue
Bulawayo

PUBLIC NOTICE (01 / 2016)

RE: CONVERSION OF CLAIMS REGISTERED AS BASE METAL CLAIMS BY GOLD PRODUCERS – MATABELELAND SOUTH

IT HAS COME TO THE ATTENTION OF THIS OFFICE THAT A SIGNIFICANT NUMBER OF HOLDERS OF CLAIMS REGISTERED AS BASE METAL CLAIMS ARE INFACT PRODUCING GOLD INSTEAD OF THE BASE METALS FOR WHICH THEY WERE ORIGINALLY REGISTERED AND AS DEPICTED ON THEIR CERTIFICATES OF REGISTRATION.

ACCORDING TO **SECTION 173 OF THE MINES AND MINERALS ACT (CHAPTER 21:05)**, THIS OFFICE IS EMPOWERED TO ...CALL UPON THE HOLDER OF SUCH BASE METAL CLAIMS TO SHOW CAUSE WHY THE BLOCKS SHOULD NOT BE RELOCATED AND REPEGGED AS PRECIOUS METAL (GOLD) BLOCKS BY THE HOLDER CAUSING TO

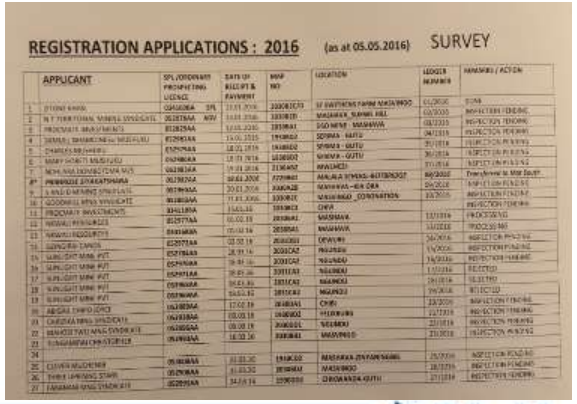

REGISTRATION APPLICATIONS : 2016 (as at 05.05.2016) SURVEY

	APPLICANT	SPL/ORDINARY PROSPECTING LICENCE	DATE OF RECEIPT & PAYMENT	MAP NO	LOCATION	LEDGER NUMBER	REMARKS / ACTION
1	[illegible]	[illegible]	[illegible]	[illegible]	[illegible]	[illegible]	[illegible]
2	[illegible]	[illegible]	[illegible]	[illegible]	[illegible]	[illegible]	[illegible]
3	[illegible]	[illegible]	[illegible]	[illegible]	[illegible]	[illegible]	[illegible]
4	[illegible]	[illegible]	[illegible]	[illegible]	[illegible]	[illegible]	[illegible]
5	[illegible]	[illegible]	[illegible]	[illegible]	[illegible]	[illegible]	[illegible]
6	[illegible]	[illegible]	[illegible]	[illegible]	[illegible]	[illegible]	[illegible]
7	[illegible]	[illegible]	[illegible]	[illegible]	[illegible]	[illegible]	[illegible]
8	[illegible]	[illegible]	[illegible]	[illegible]	[illegible]	[illegible]	[illegible]
9	[illegible]	[illegible]	[illegible]	[illegible]	[illegible]	[illegible]	[illegible]
10	[illegible]	[illegible]	[illegible]	[illegible]	[illegible]	[illegible]	[illegible]
11	[illegible]	[illegible]	[illegible]	[illegible]	[illegible]	[illegible]	[illegible]
12	[illegible]	[illegible]	[illegible]	[illegible]	[illegible]	[illegible]	[illegible]
13	[illegible]	[illegible]	[illegible]	[illegible]	[illegible]	[illegible]	[illegible]
14	[illegible]	[illegible]	[illegible]	[illegible]	[illegible]	[illegible]	[illegible]
15	[illegible]	[illegible]	[illegible]	[illegible]	[illegible]	[illegible]	[illegible]
16	[illegible]	[illegible]	[illegible]	[illegible]	[illegible]	[illegible]	[illegible]
17	[illegible]	[illegible]	[illegible]	[illegible]	[illegible]	[illegible]	[illegible]
18	[illegible]	[illegible]	[illegible]	[illegible]	[illegible]	[illegible]	[illegible]
19	[illegible]	[illegible]	[illegible]	[illegible]	[illegible]	[illegible]	[illegible]
20	[illegible]	[illegible]	[illegible]	[illegible]	[illegible]	[illegible]	[illegible]
21	[illegible]	[illegible]	[illegible]	[illegible]	[illegible]	[illegible]	[illegible]
22	[illegible]	[illegible]	[illegible]	[illegible]	[illegible]	[illegible]	[illegible]
23	[illegible]	[illegible]	[illegible]	[illegible]	[illegible]	[illegible]	[illegible]
24							
25	[illegible]	[illegible]	[illegible]	[illegible]	[illegible]	[illegible]	[illegible]
26	[illegible]	[illegible]	[illegible]	[illegible]	[illegible]	[illegible]	[illegible]
27	[illegible]	[illegible]	[illegible]	[illegible]	[illegible]	[illegible]	[illegible]

Trimble.

Expected Status

An online & integrated mining cadastre system

- Enhanced Revenue collection
- Transparency
- Avoiding overlapping titles
- Ease of doing business
- Enhanced Accountability
- Formalisation of the small scale sector
- Enhanced Security of tenure
- Decision support

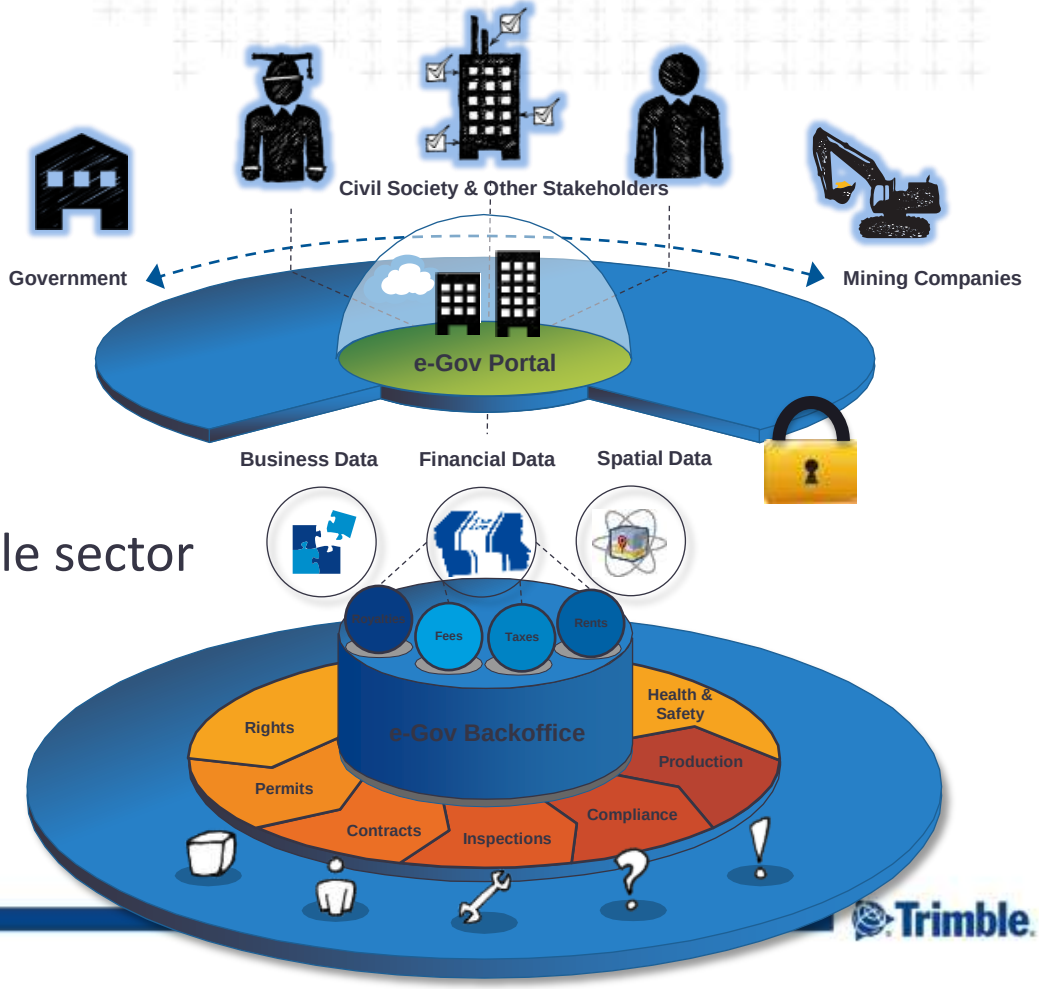

… based on a tried and tested solution with an extensive global user base

Trimble landfolio

Project Overview

The Project

- Project commenced May 2016
- Services included
  - e-Gov mining cadastre system
  - ICT hardware (server, workstations and peripherals)
  - Pilot re-survey project
  - Survey equipment & vehicles
  - Training
  - Support

Project Plan

- Focus Areas:
  - Building capacity in each Provincial Mining Office
  - Compliance monitoring and revenue collection
  - Survey of mining claims on annual renewal
  - Registration of mining companies on e-Gov Portal

Project Status

What has been achieved

- Inception Phase
  - Completed
- Business process configuration
  - In progress
- Pilot system roll-out in Mutare Office
  - Partly completed, no survey work undertaken
- E-Gov portal roll-out
  - Partly completed 23 companies registered, 32 users added

What is still required?

- ICT acquisition and installation in all offices
- Complete business process configuration
- System roll-out to all offices
- GPS acquisition
- Training
- Data validation
- Adequate project funding

Have you registered yet?

e-Government Mining Cadastre Portal open for Registration!

portal.miningcadastre.org/zw

All rights holders to apply at MMMD offices

Registration

- Existing licence holders and their representatives must register at Ministry of Mines and Mining Development Offices.
- Proof of Identity, company documents and authorisation letters must be provided
- Once approved, users will sign in online to the secure portal with username and password

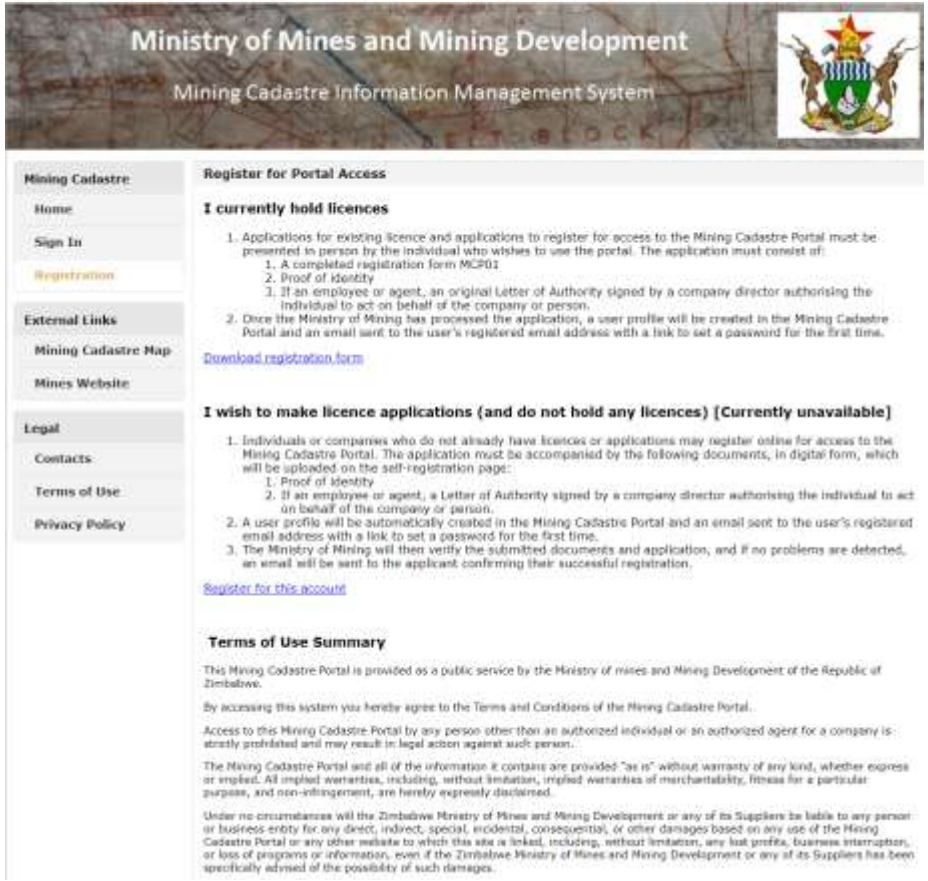

Ministry of Mines and Mining Development

Mining Cadastre Information Management System

Mining Cadastre
- Home
- Sign In
- Registration

External Links
- Mining Cadastre Map
- Mines Website

Legal
- Contacts
- Terms of Use
- Privacy Policy

Register for Portal Access

I currently hold licences

1. Applications for existing licence and applications to register for access to the Mining Cadastre Portal must be presented in person by the individual who wishes to use the portal. The application must consist of:
   1. A completed registration form MCP01
   2. Proof of identity
   3. If an employee or agent, an original Letter of Authority signed by a company director authorising the individual to act on behalf of the company or person.
2. Once the Ministry of Mining has processed the application, a user profile will be created in the Mining Cadastre Portal and an email sent to the user's registered email address with a link to set a password for the first time.

Download registration form

I wish to make licence applications (and do not hold any licences) [Currently unavailable]

1. Individuals or companies who do not already have licences or applications may register online for access to the Mining Cadastre Portal. The application must be accompanied by the following documents, in digital form, which will be uploaded on the self-registration page:
   1. Proof of identity
   2. If an employee or agent, a Letter of Authority signed by a company director authorising the individual to act on behalf of the company or person.
2. A user profile will be automatically created in the Mining Cadastre Portal and an email sent to the user's registered email address with a link to set a password for the first time.
3. The Ministry of Mining will then verify the submitted documents and application, and if no problems are detected, an email will be sent to the applicant confirming their successful registration.

Register for this account

Terms of Use Summary

This Mining Cadastre Portal is provided as a public service by the Ministry of mines and Mining Development of the Republic of Zimbabwe.

By accessing this system you hereby agree to the Terms and Conditions of the Mining Cadastre Portal.

Access to this Mining Cadastre Portal by any person other than an authorized individual or an authorized agent for a company is strictly prohibited and may result in legal action against such person.

The Mining Cadastre Portal and all of the information it contains are provided "as is" without warranty of any kind, whether express or implied. All implied warranties, including, without limitation, implied warranties of merchantability, fitness for a particular purpose, and non-infringement, are hereby expressly disclaimed.

Under no circumstances will the Zimbabwe Ministry of Mines and Mining Development or any of its Suppliers be liable to any person or business entity for any direct, indirect, special, incidental, consequential, or other damages based on any use of the Mining Cadastre Portal or any other website to which this site is linked, including, without limitation, any lost profits, business interruption, or loss of programs or information, even if the Zimbabwe Ministry of Mines and Mining Development or any of its Suppliers has been specifically advised of the possibility of such damages.

THANK YOU